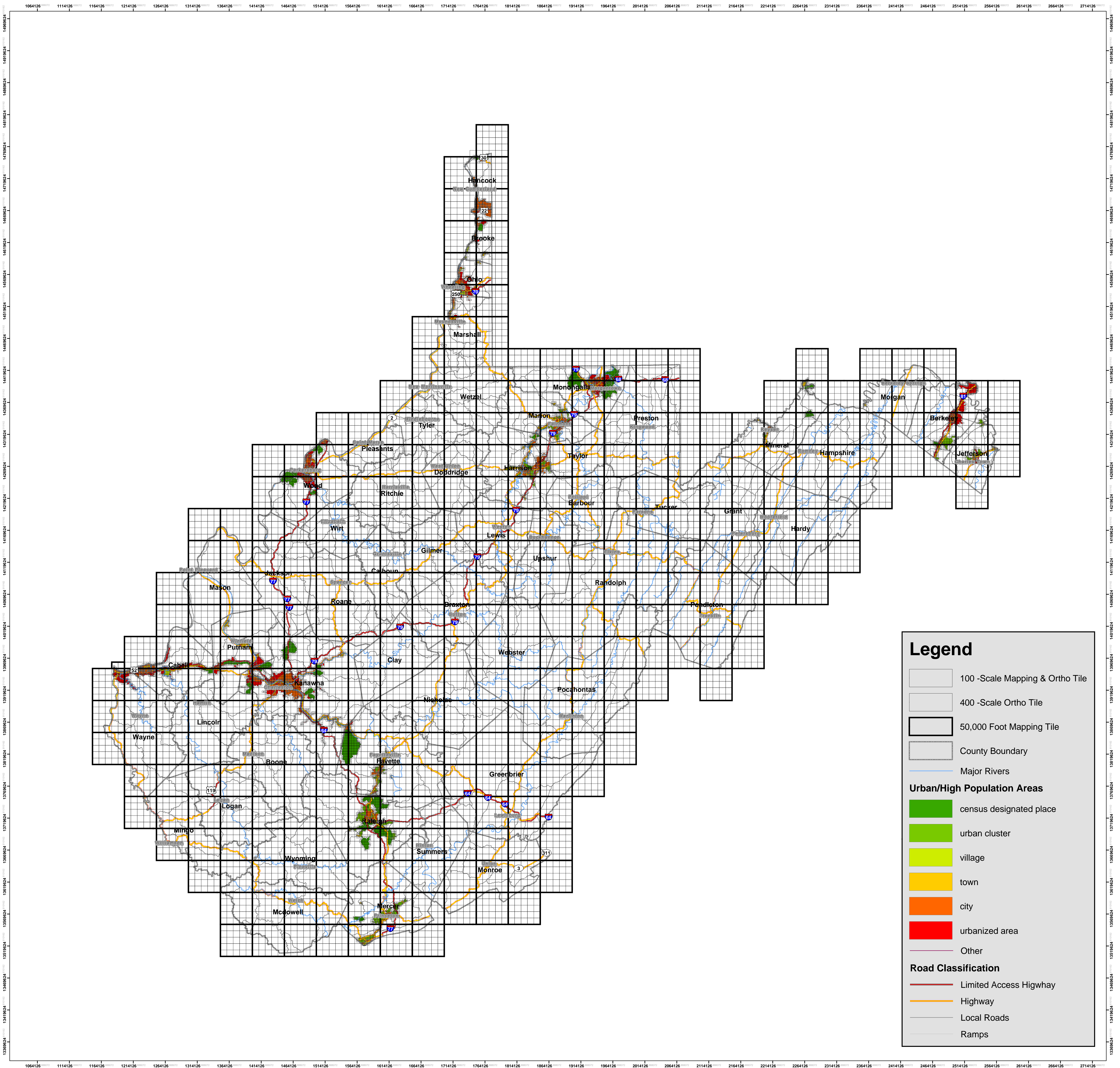
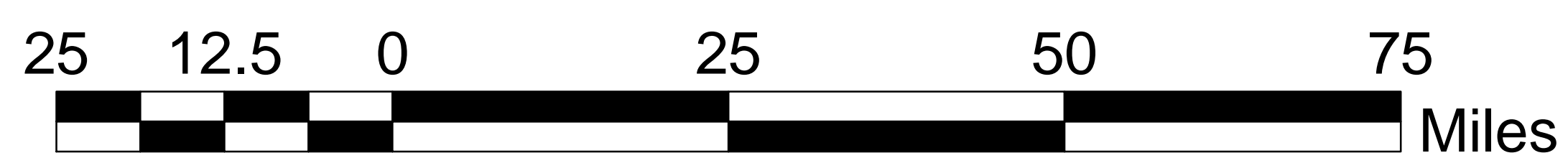



WVSAMB PRELIMINARY PHOTO COVERAGE INDEX MAP



DRAFT



1:650,000
UTM Zone 17, NAD 83, U.S. Feet



Baker
24 October 2002

The features displayed on this map are for reference purposes only. The map features are derived from various data sources with different scales and levels of accuracy. This map should not be used to make precise measurements of any kind. The user of this map shall hold harmless, both the West Virginia Addressing and Mapping Board and Michael Baker Jr., Inc. for any damages that may result from the inappropriate use or misuse of this map.