









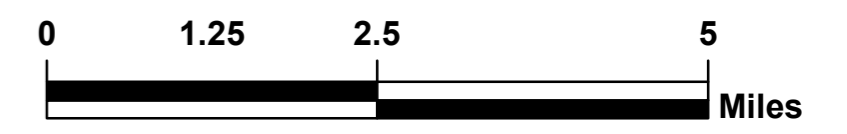



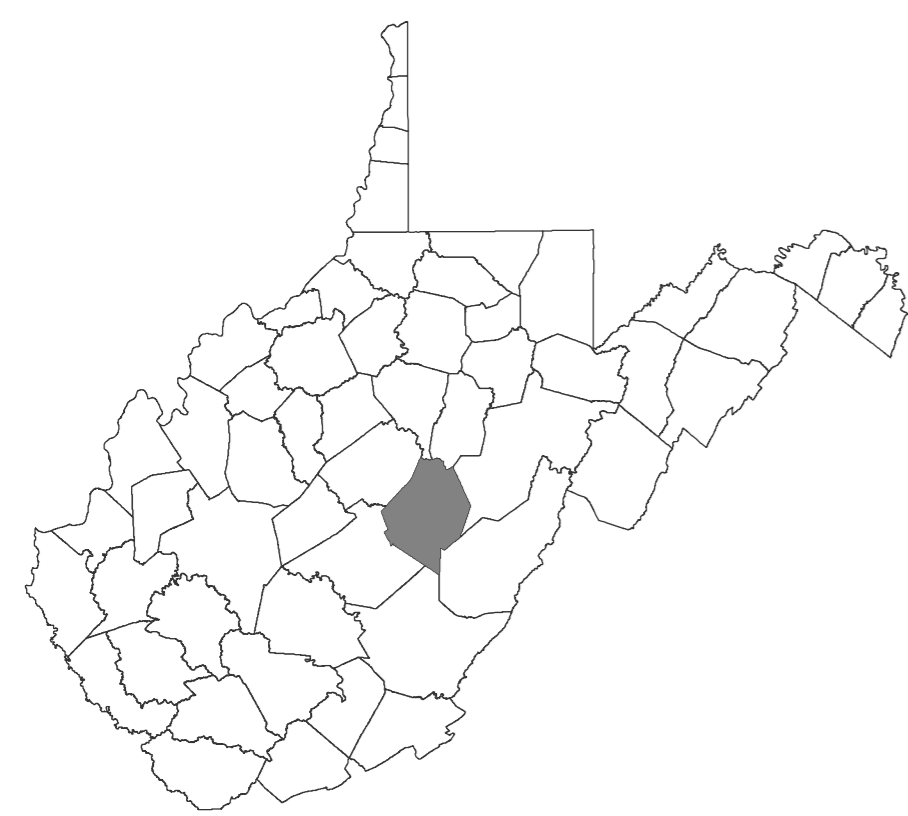
Prepared by WV GIS Technical Center on 7/28/2010.

**Total Schools: 6**

-  Schools
-  Populated Place
-  Local Road
-  Interstate
-  US Highway, US Route
-  State Highway, Major Road
-  River/Stream
-  Waterbody
-  Incorporated Area
-  Selected County



1 inch = 1.45 miles  
1:91,956



**Webster County**

**Schools**